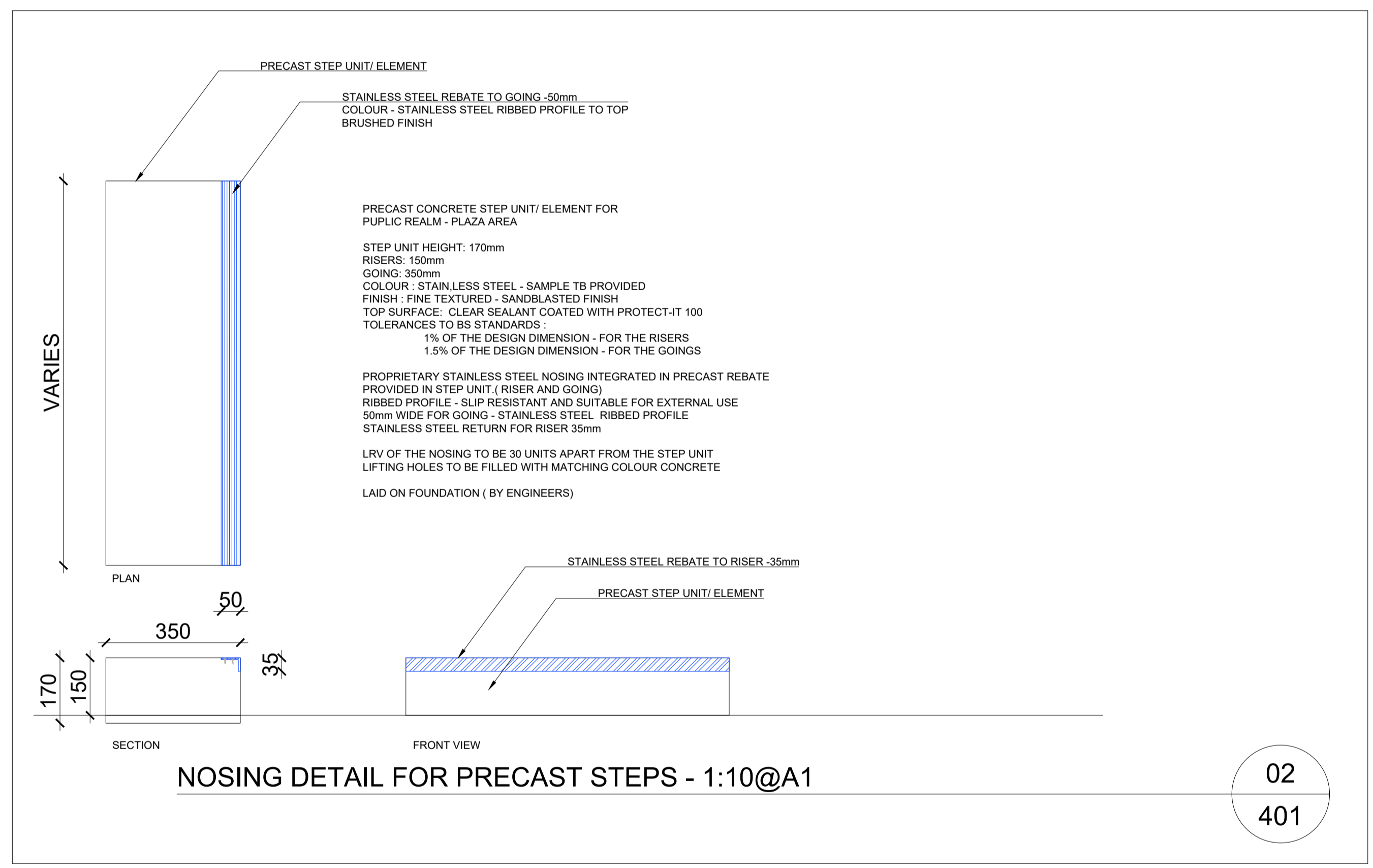



STEPS SECTION - 1:20@A1

01
401

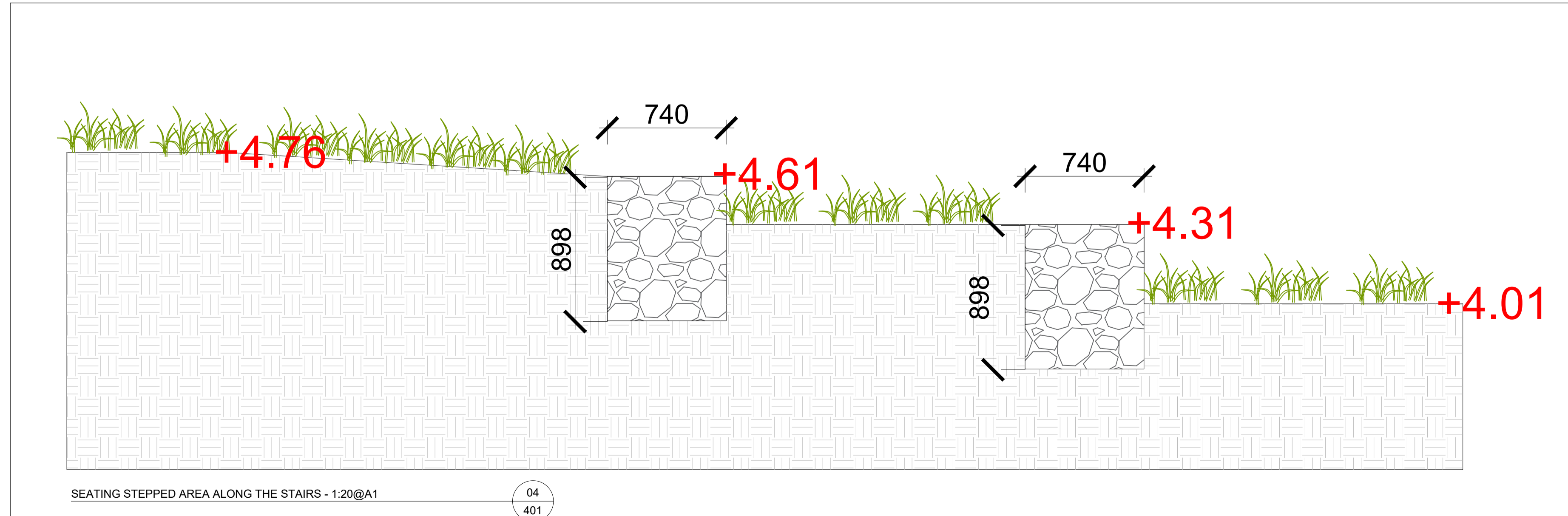


NOSING DETAIL FOR PRECAST STEPS - 1:10@A1

02
401



03
401



SEATING STEPPED AREA ALONG THE STAIRS - 1:20@A1

04
401

REV	DESCRIPTION	ISSUED BY	DATE
<p>MITCHELL + ASSOCIATES LANDSCAPE ARCHITECTURE URBAN DESIGN <small>Unit 5, Woodpark, The Rise, Clonsilla, Dublin 9, Ireland t: +353 1 454 5066 e: info@mitcheல்ல.com</small></p>			
<p>PROJECT RICHMOND ROAD</p>			
<p>CLIENT HOLLYBROOK HOMES</p>			
<p>JOB NO. LRIC001</p>			
<p>DRAWING STEPS AND STEPPED SEATING AREA DETAILS</p>			
<p>DRAWING NO. LRIC-MA-XX-XX-DR-L-401</p>			
DRAWN BY COLINE FORTIN	CHECKED AH	DATE 07.12.2021	
STATUS: PLANNING	SCALE N/A	REVISION 00	
<p><small>NOTES: All dimensions are in millimeters unless otherwise stated and shall be checked and confirmed by the contractor on site. Any discrepancies shall be immediately reported to the landscape architect. Work to figured dimensions only. Do not scale from drawing. Do Not Scale. Use Figured Dimensions Only. Not for Construction Purposes unless Specifically Marked. © THIS DRAWING IS COPYRIGHT OF MITCHELL + ASSOCIATES</small></p>			